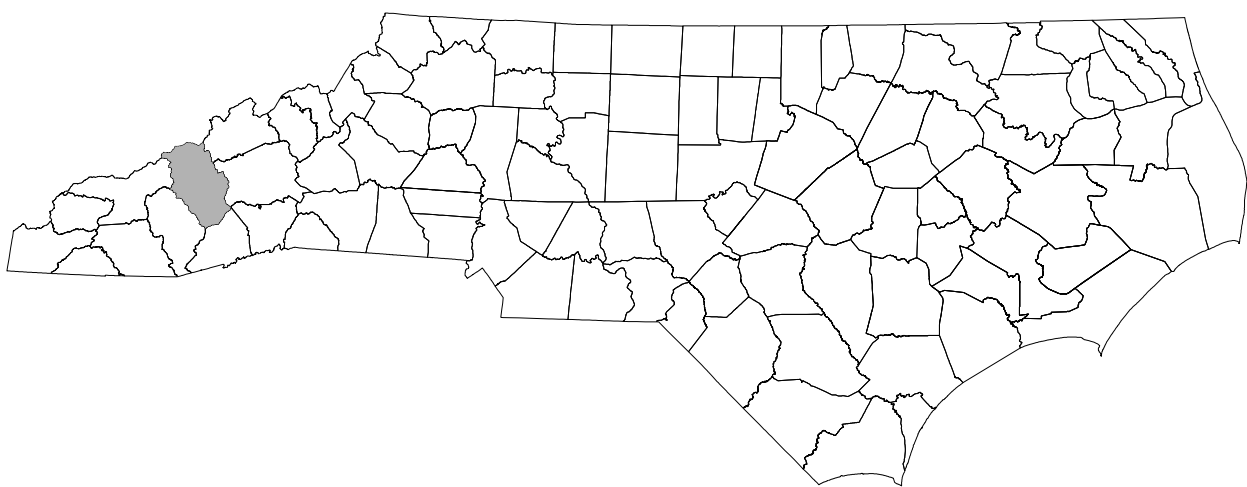
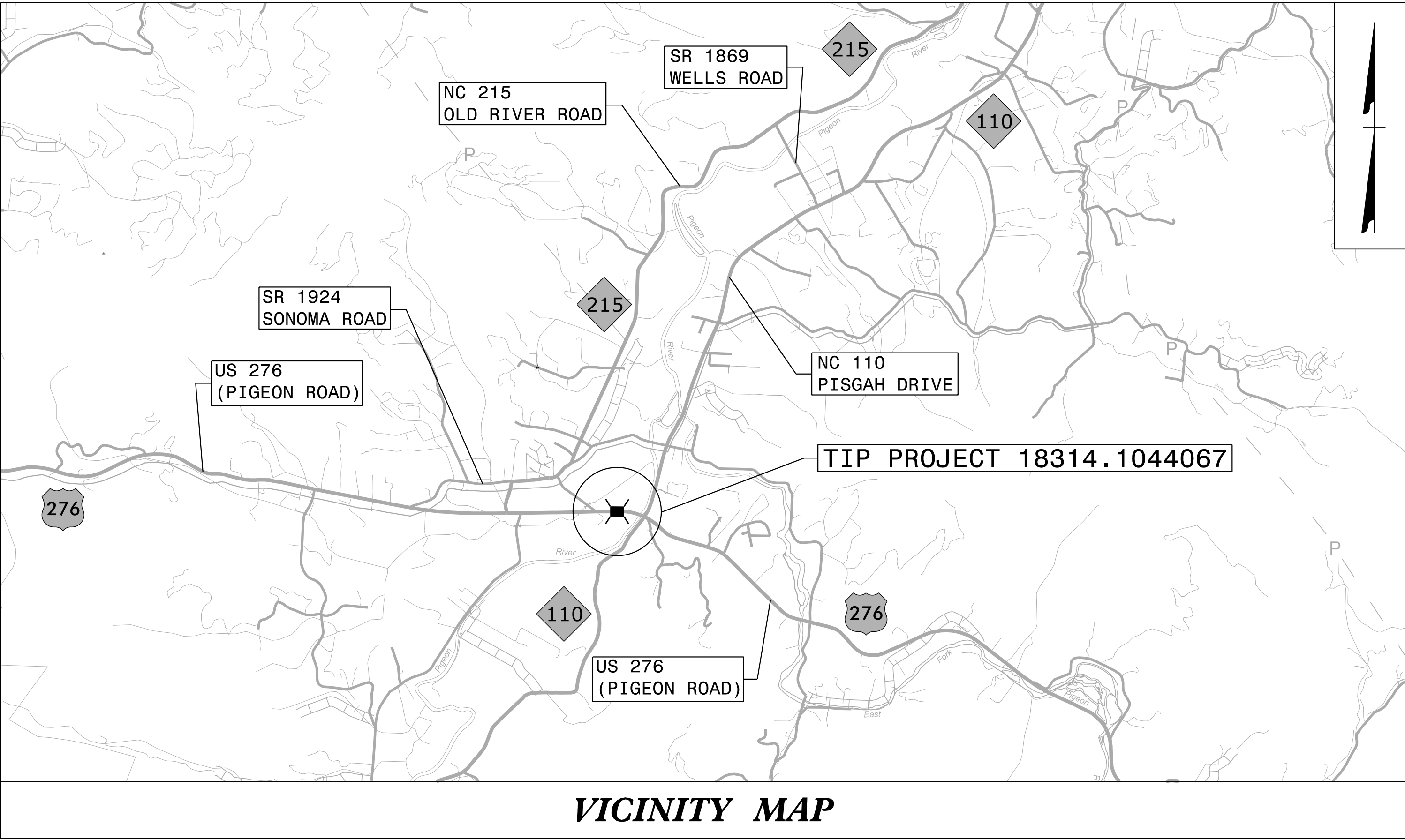


STATE OF NORTH CAROLINA
DIVISION OF HIGHWAYS


TRANSPORTATION MANAGEMENT PLAN
HAYWOOD COUNTY



LOCATION: BRIDGE #430163 ON US 276 (PIGEON ROAD)
OVER WEST FORK PIGEON RIVER OVERFLOW



VICINITY MAP




PLANS PREPARED BY:

RICK NELSON, PE
PROJECT ENGINEER

BENJAMIN A. WHITE, PE
PROJECT DESIGN ENGINEER

NCDOT CONTACTS:

ZACH SHULER, PE
PROJECT ENGINEER



INDEX OF SHEETS

| SHEET NO. | TITLE |
|-----------|--|
| TMP-1 | TITLE SHEET, VICINITY MAP, INDEX OF SHEETS AND MANAGEMENT STRATEGIES |
| TMP-1A | LIST OF APPLICABLE ROADWAY STANDARD DRAWINGS AND LEGEND |
| TMP-1B | TRANSPORTATION OPERATIONS PLAN |
| TMP-3 | PHASING |
| TMP-4 | OFFSITE DETOUR ROUTE - US 276 (PIGEON ROAD) |


DOCUMENT NOT CONSIDERED FINAL
UNLESS ALL SIGNATURES COMPLETED



APPROVED:

DATE: 11/17/2025

SEAL



TIP PROJECT: 18314.1044067